



Kanton St. Gallen



Schänis SG

# TEILSTRASSENPLAN

## Hofweg Nr. 4.05

### Querprofile 1:100

Ausfertigung für		Projekt Nr. <b>19-6602</b>	Plan Nr. <b>3-803</b>	Beilage Nr.	
Studie	Projektverfasser: <b>IG nipo - ewp</b>  NIEDERER+POZZI UNWILT AG ewp planen • projektieren • beraten	Entwurf	Gezeichnet	Geprüft	Datum
Vorprojekt			Roc / Rut	Hoc	16.12.2020
<b>Auflageprojekt</b>					
Ausführungsprojekt					
Abschlussakten					
Bürgerrietstrasse 13   8730 Uznach   Telefon 055 285 91 80   Fax 055 285 91 81   admin@nipo.ch		K:\60\2012\0600\500_CAD\540_AufP\542_pl\60.12.0600-3-803.2d			
		Format	A4	m <sup>2</sup>	

# LEGENDE



Strassenprojekt





Bachprojekt Hofbach

Querprofil 401

0.00

1265.90

6.87



418 m ü.M.

T=423.69

T=423.69

P=421.869

Querprofil 402

4.73

1270.63

7.03



418 m ü.M.

T=423.73

T=423.71

P=421.917

Querprofil 403

12.32

1275.54


6.18

418 m ü.M.

T=423.72

T=423.74


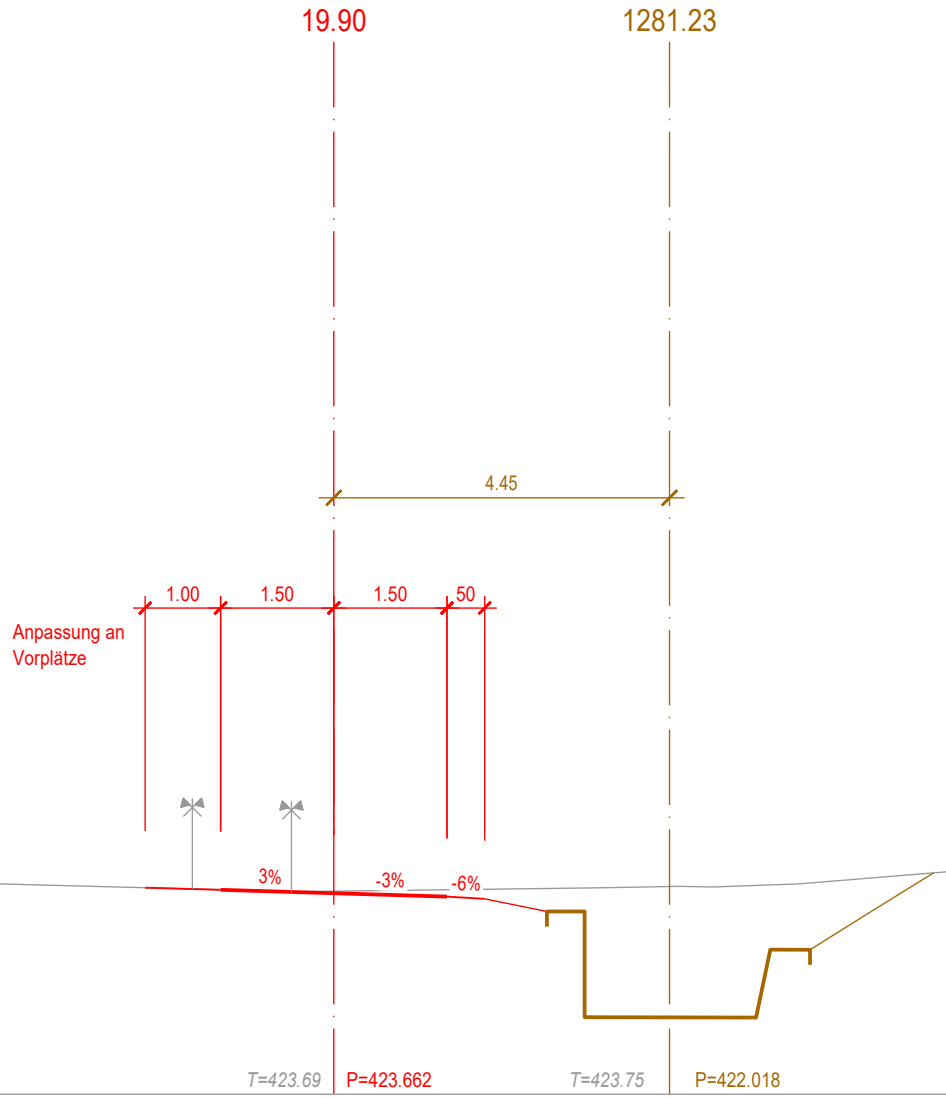
P=421.966



Querprofil 404



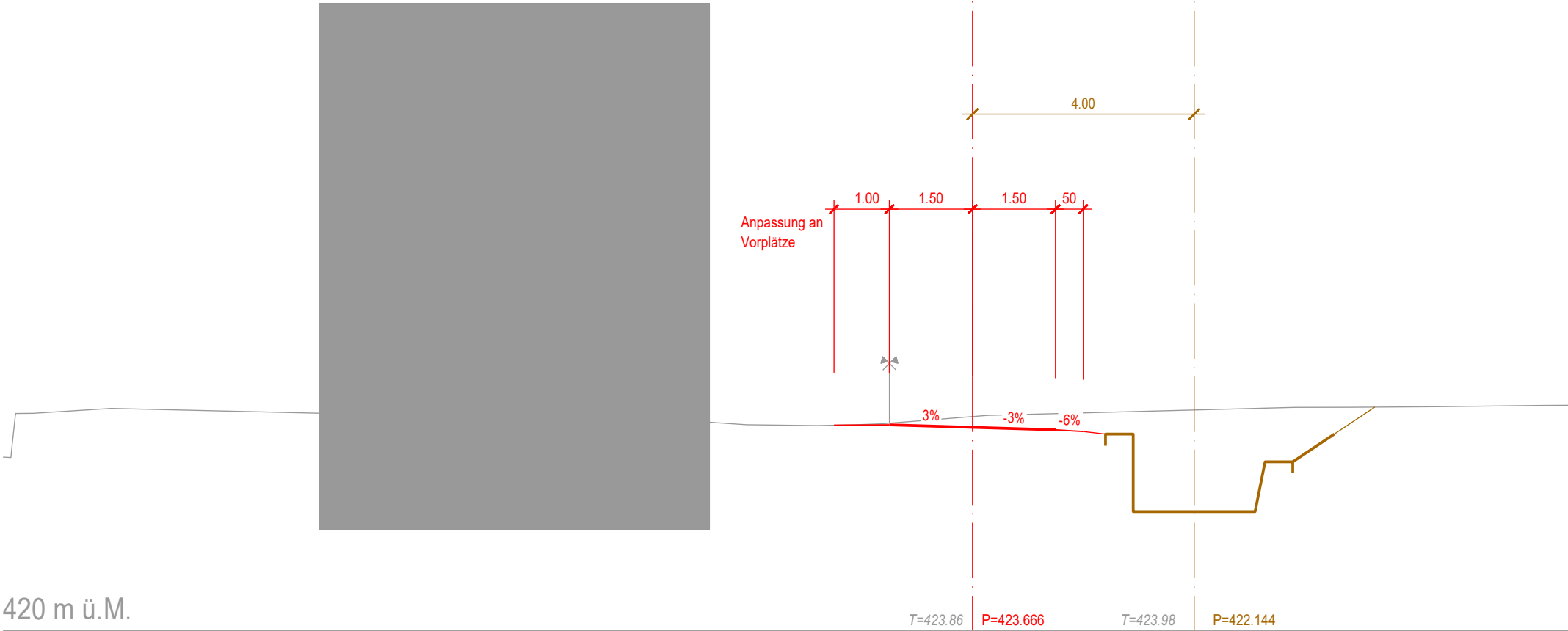
421 m ü.M.



Querprofil 405

35.63

1297.00



420 m ü.M.

Querprofil 406

41.25

1303.83

3.91

30

1.50

1.50

50

-6%

3%

-3%

-6%

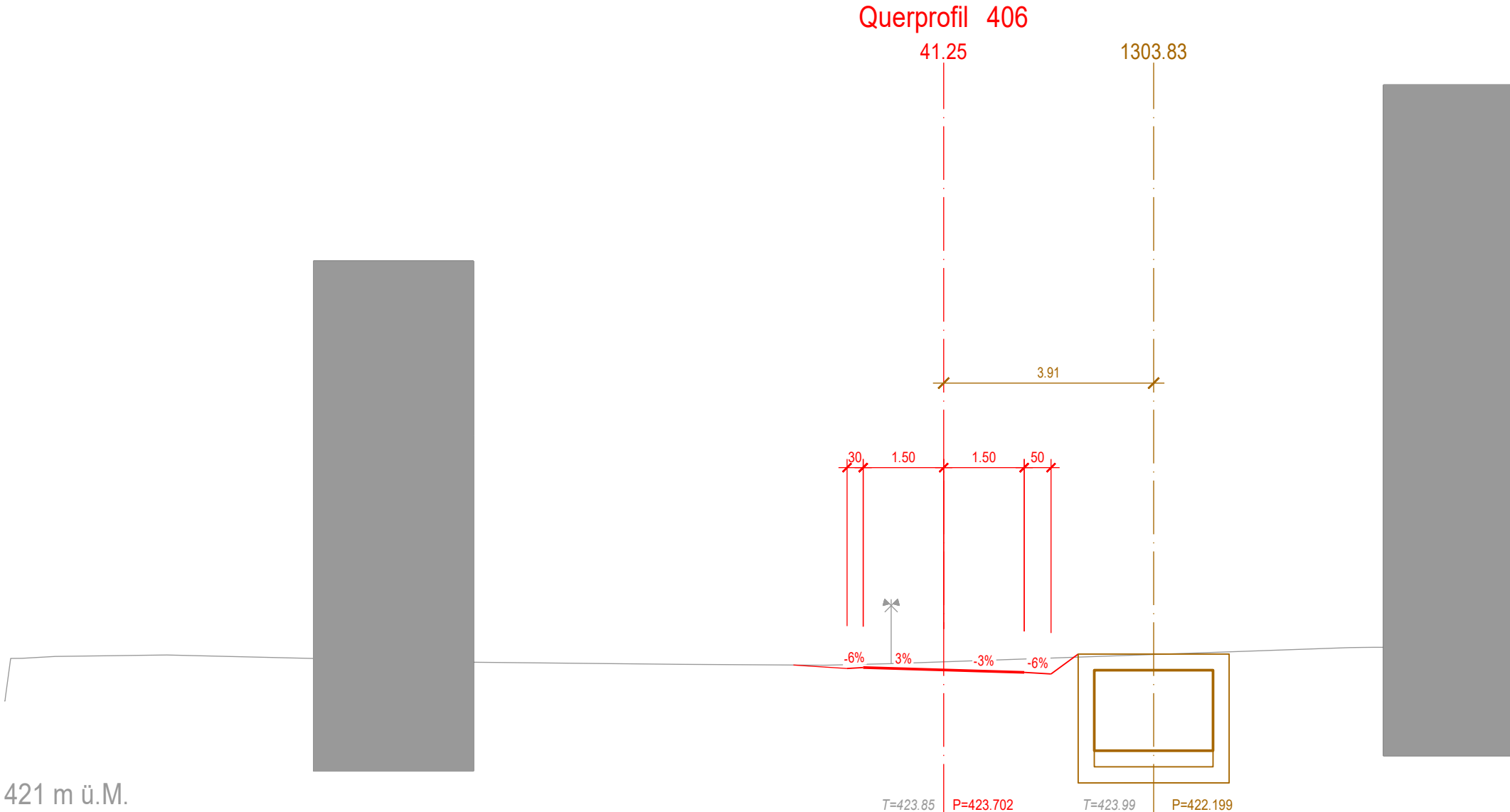
421 m ü.M.

T=423.85

P=423.702

T=423.99

P=422.199





Querprofil 407

48.34

1311.04

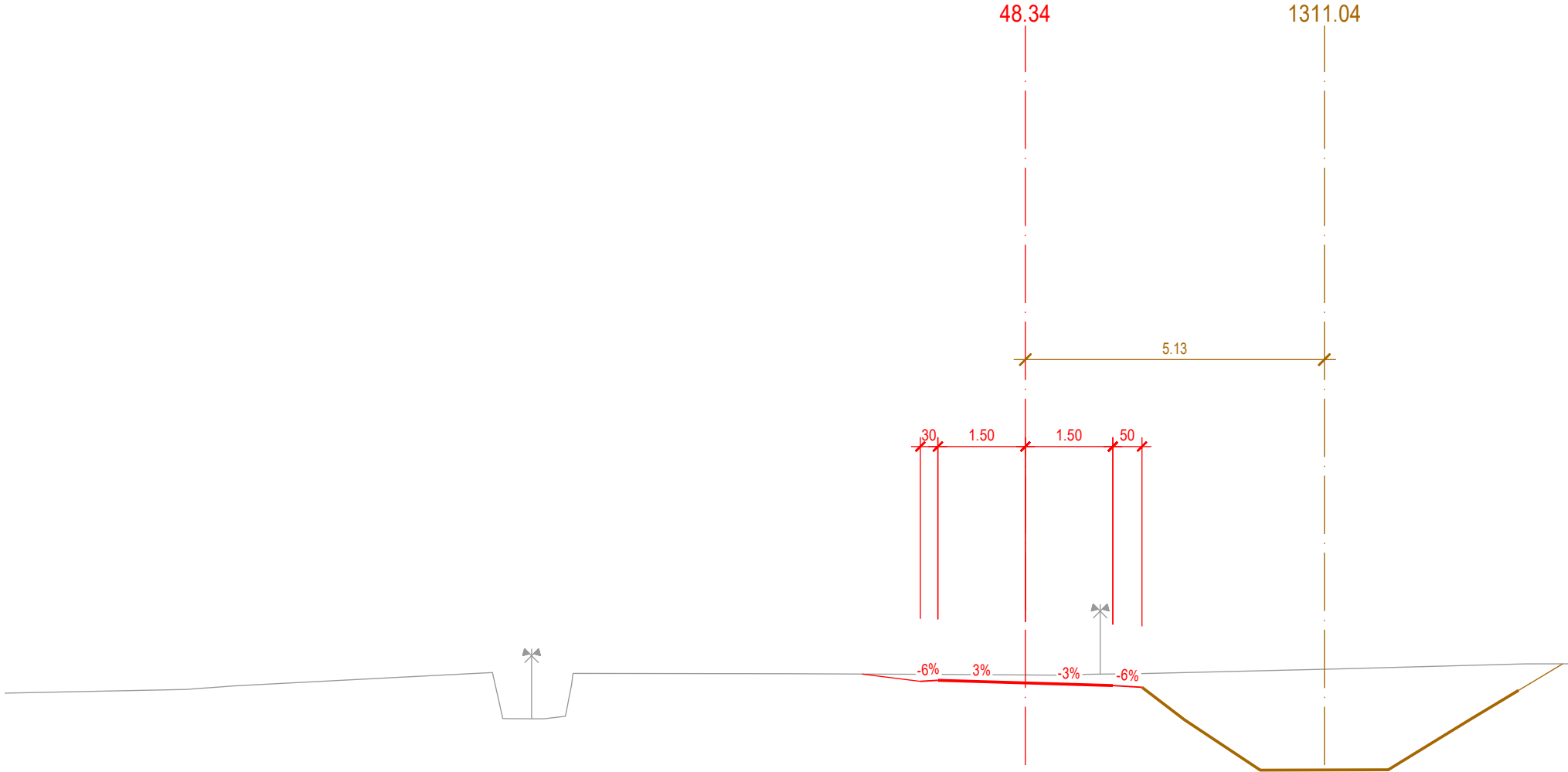
5.13

30 1.50 1.50 50

-6% 3% -3% -6%

421 m ü.M.

T=423.88 P=423.748 T=423.98 P=422.256



Querprofil 408

53.62

1313.99

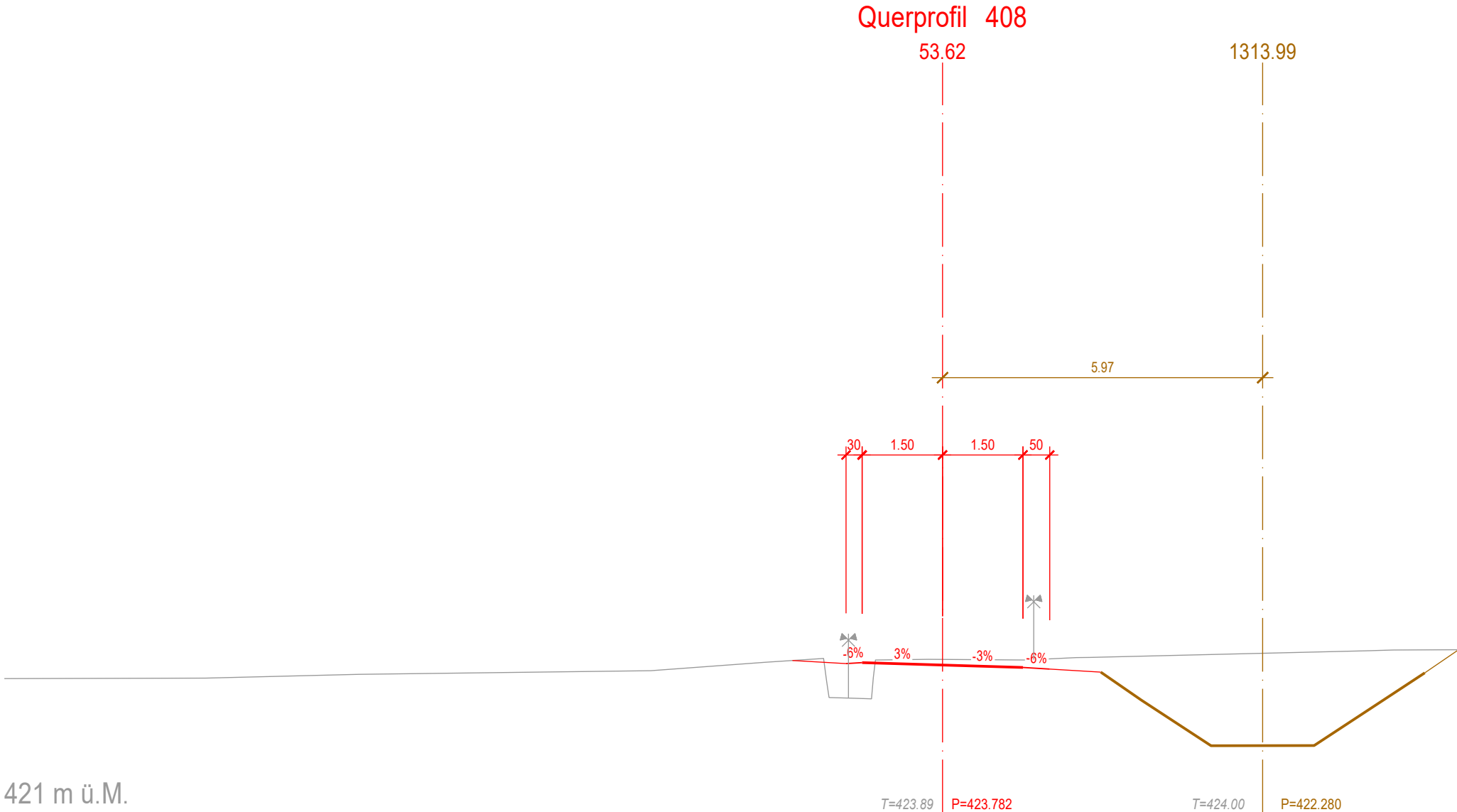
5.97

30 1.50 1.50 50

-6% 3% -3% -6%

421 m ü.M.

T=423.89 P=423.782 T=424.00 P=422.280



Querprofil 409

58.91

1316.59

6.17

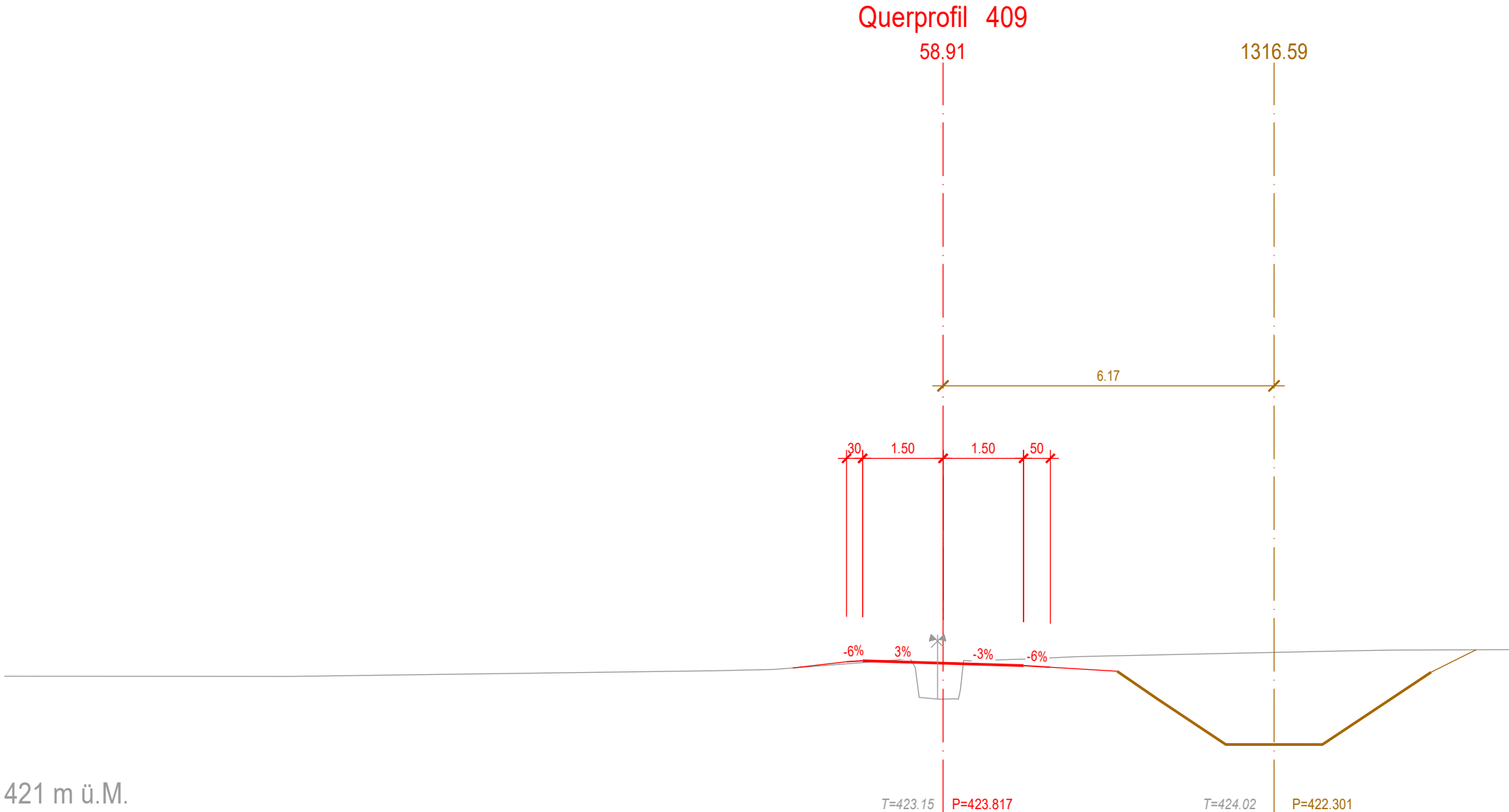
30 1.50 1.50 50

-6% 3% -3% -6%

421 m ü.M.

T=423.15 P=423.817

T=424.02 P=422.301



Querprofil 410

67.80

1325.00

6.60

30 1.50 1.50 50

-6% 3% -3% -6%

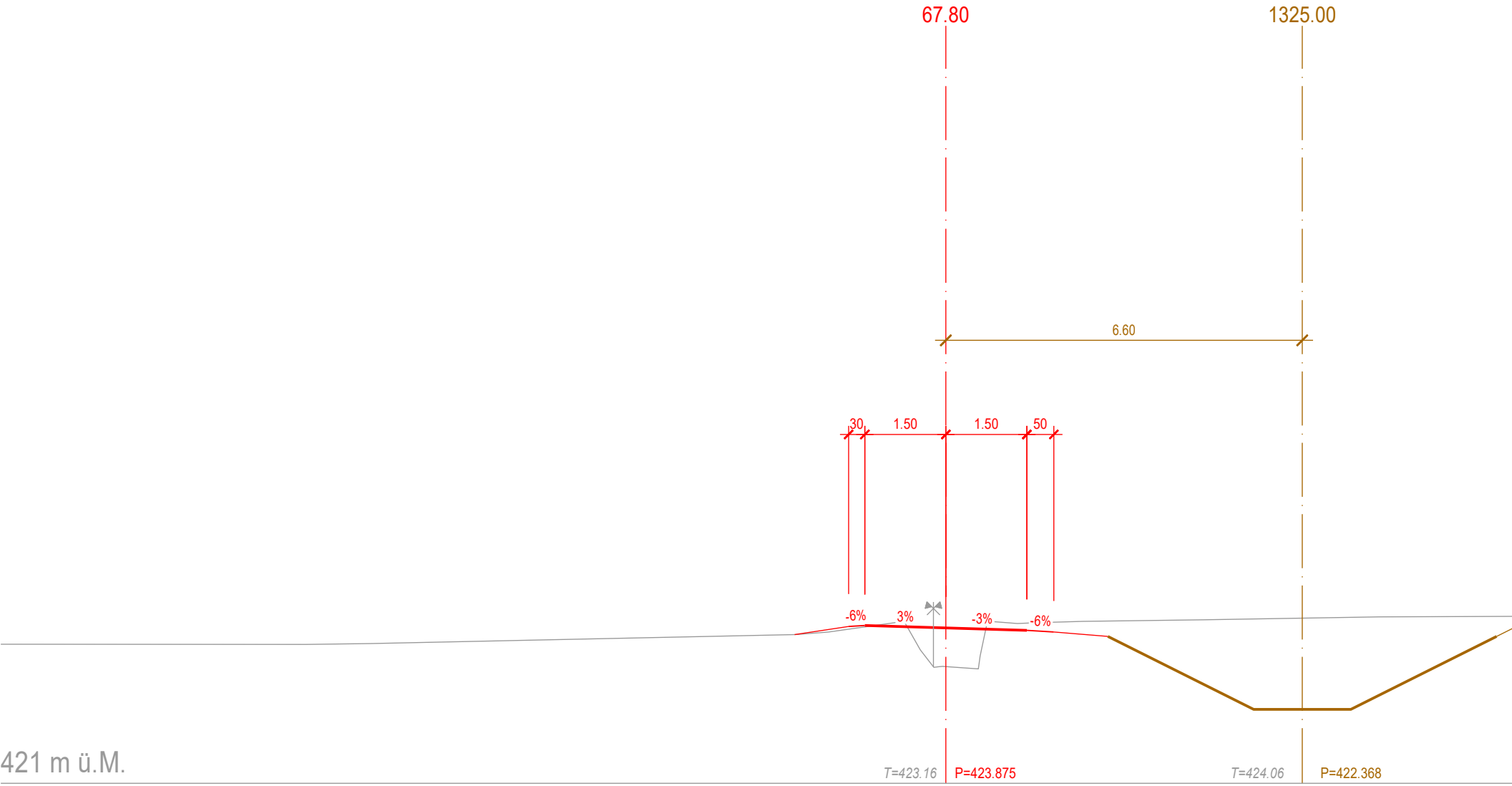
421 m ü.M.

T=423.16

P=423.875

T=424.06

P=422.368

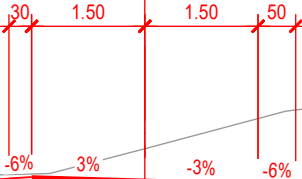


Querprofil 411

87.60

1345.00

6.60



417 m ü.M.

T=424.42

P=424.003

T=424.91

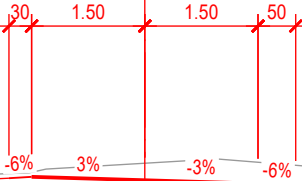
P=422.491

Querprofil 412

107.53

1365.00

6.60



417 m ü.M.

T=424.36

P=424.133

T=424.21

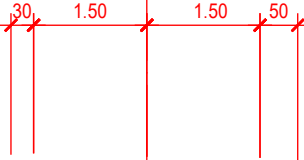
P=422.611

Querprofil 413

124.05

1381.53

6.60



-6% -3% 3% -6%

417 m ü.M.

T=424.33

P=424.240

T=424.21

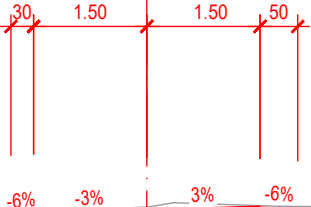
P=422.710

Querprofil 414

135.95

1396.26

7.43



-6% -3% 3% -6%

417 m ü.M.

T=424.36 P=424.317

T=424.33 P=422.799

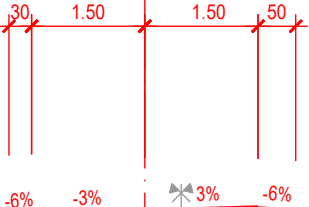


Querprofil 415

147.85

1411.03

6.88



-6% -3% 3% -6%

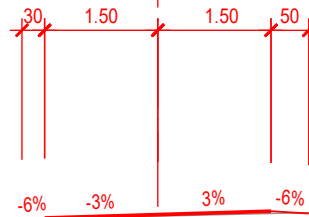
417 m ü.M.

T=423.47 P=424.320

T=424.76 P=422.897

# Querprofil 416

159.89



418 m ü.M.

T=424.21 P=424.233

# Querprofil 417

171.92

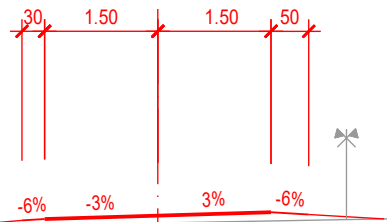


420 m ü.M.

T=424.25 P=424.271

# Querprofil 418

185.22



417 m ü.M.

T=424.25 P=424.346