

Kanton St. Gallen



Schänis SG

## TEILSTRASSENPLAN

# Rietstrasse Nr. 2.32

## Querprofile 1:100

Ausfertigung für		Projekt Nr. <b>19-6600</b>	Plan Nr. <b>3-603</b>	Beilage Nr.	
Studie	Projektverfasser: <b>IG nipo - ewp</b>  <small>Bürgerrietstrasse 13   8730 Uznach   Telefon 055 285 91 80   Fax 055 285 91 81   admin@nipo.ch</small>	Entwurf	Gezeichnet	Geprüft	Datum
Vorprojekt			Roc / Rut	Hoc	16.12.2020
<b>Auflageprojekt</b>					
Ausführungsprojekt					
Abschlussakten					
		K:\60\2012\0600\500_CAD\540_AufP\542_pl\60.12.0600-3-603.2d			
		Format	A4	m <sup>2</sup>	

## LEGENDE



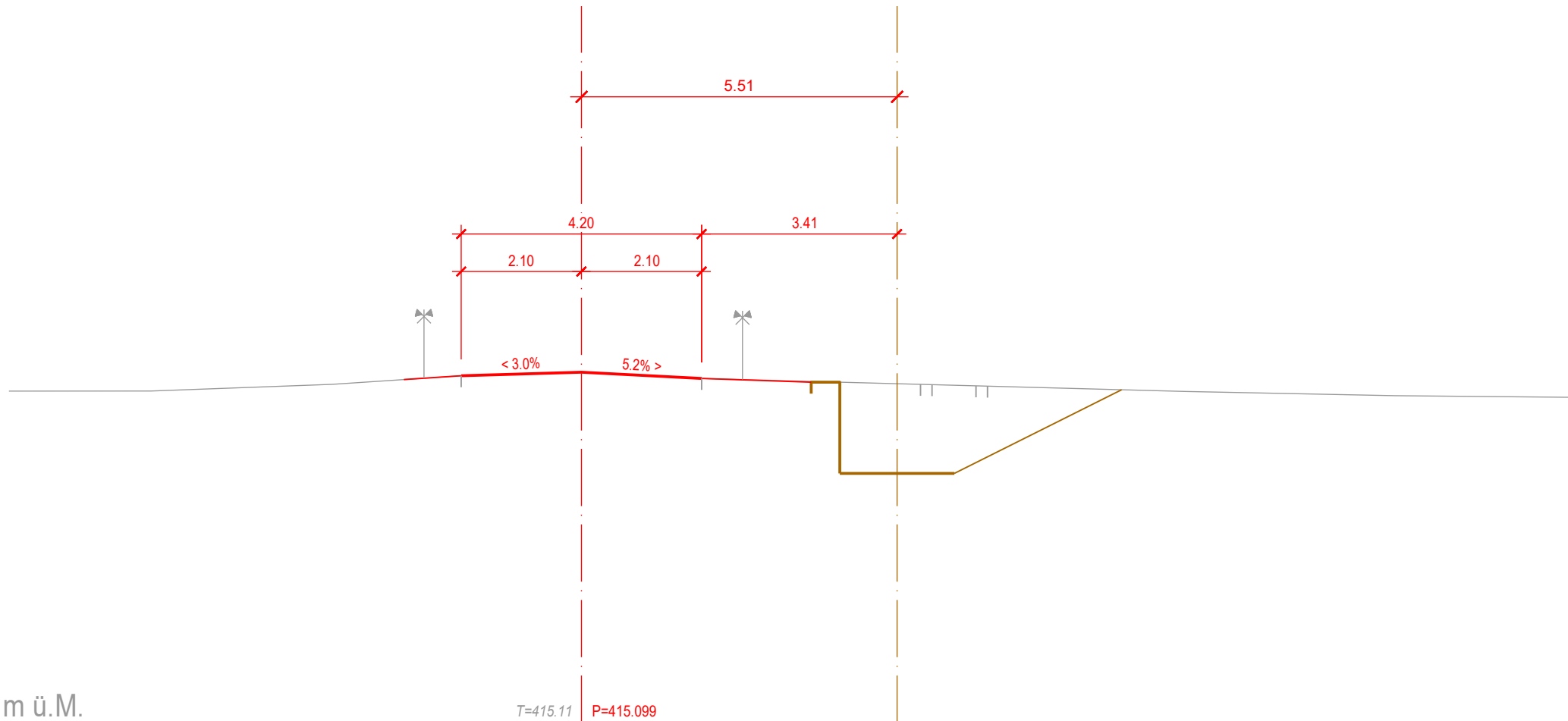
Strassenprojekt



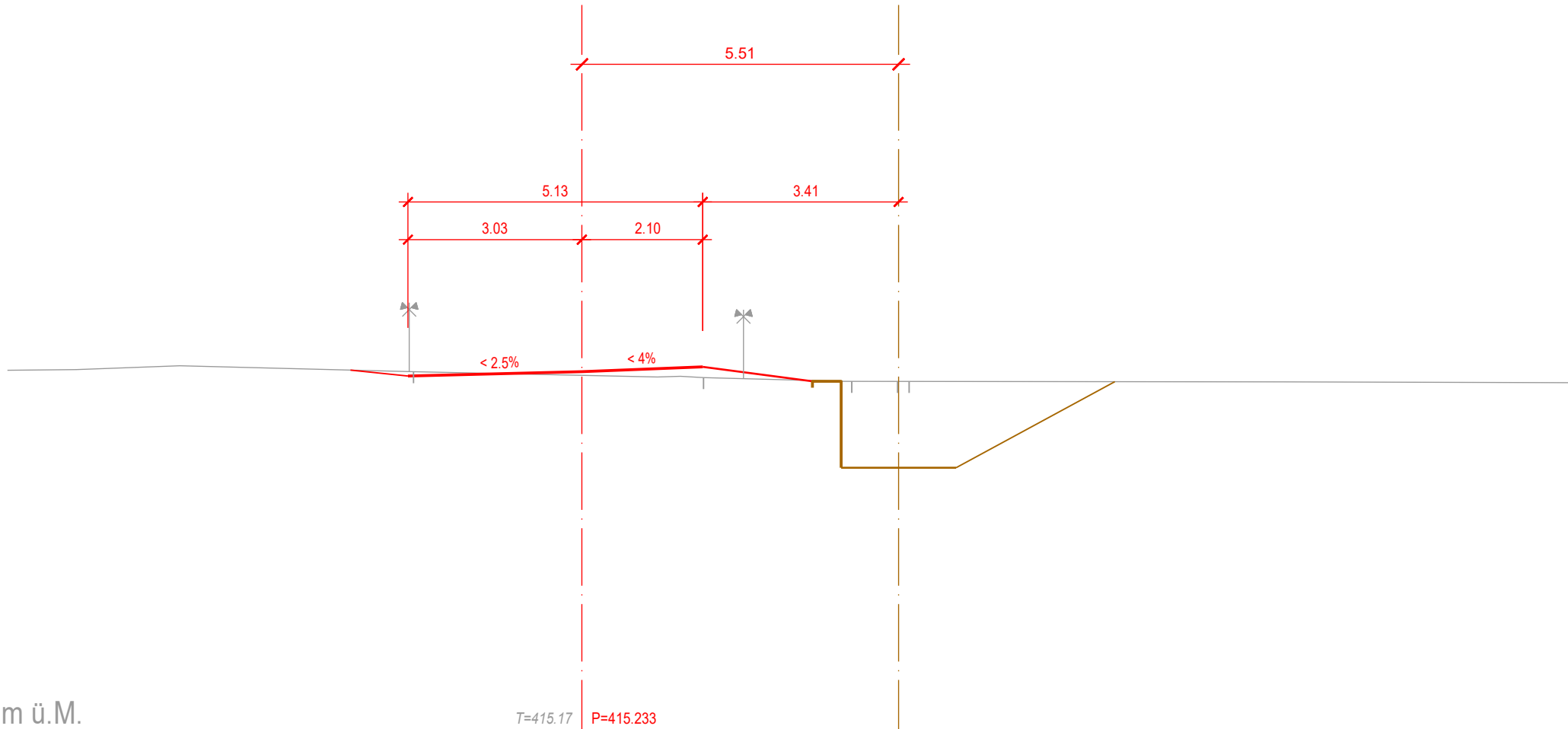
Bachprojekt Hofbach

# Querprofil 101

0.00

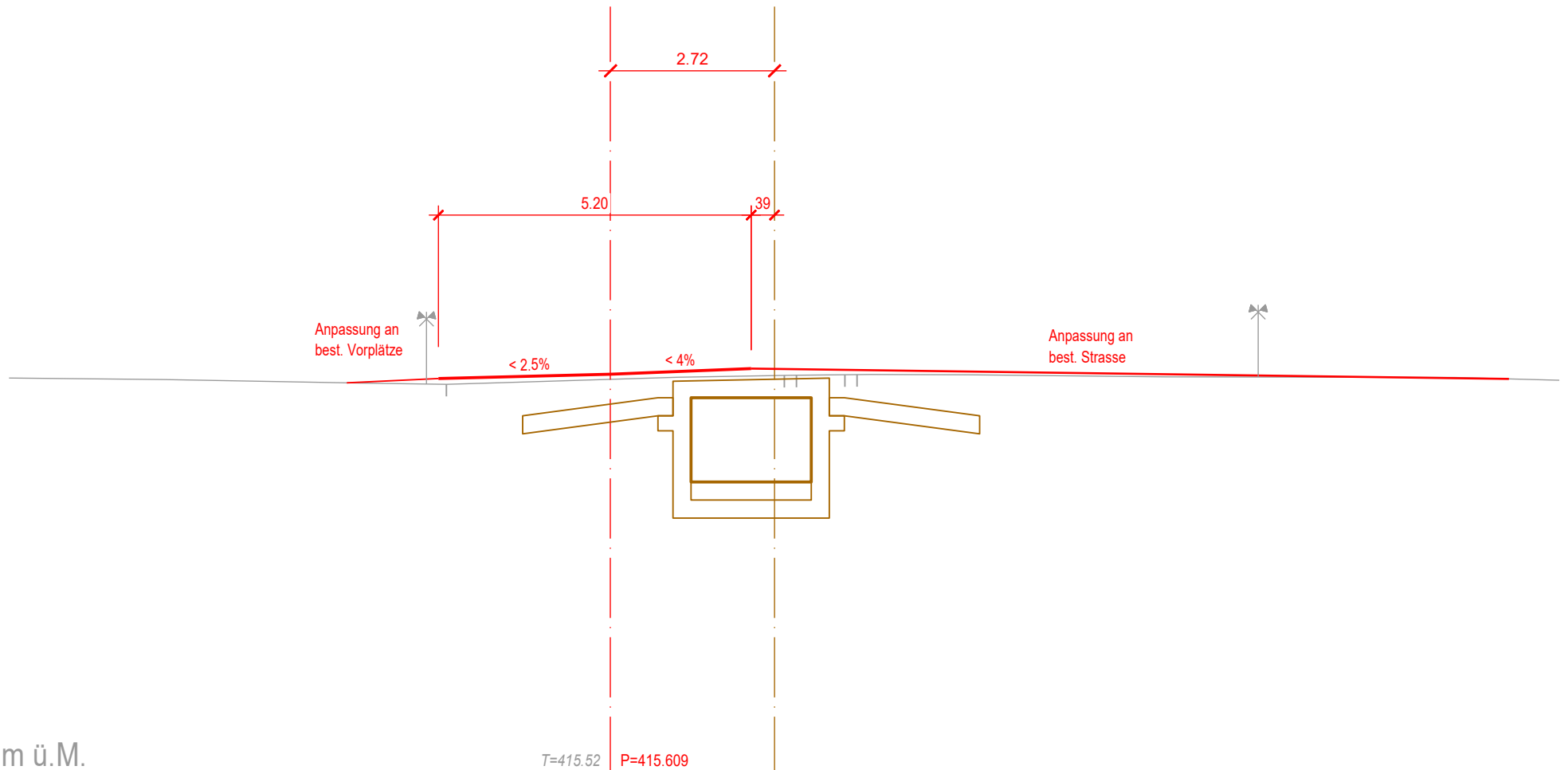


Querprofil 102  
14.84



# Querprofil 103

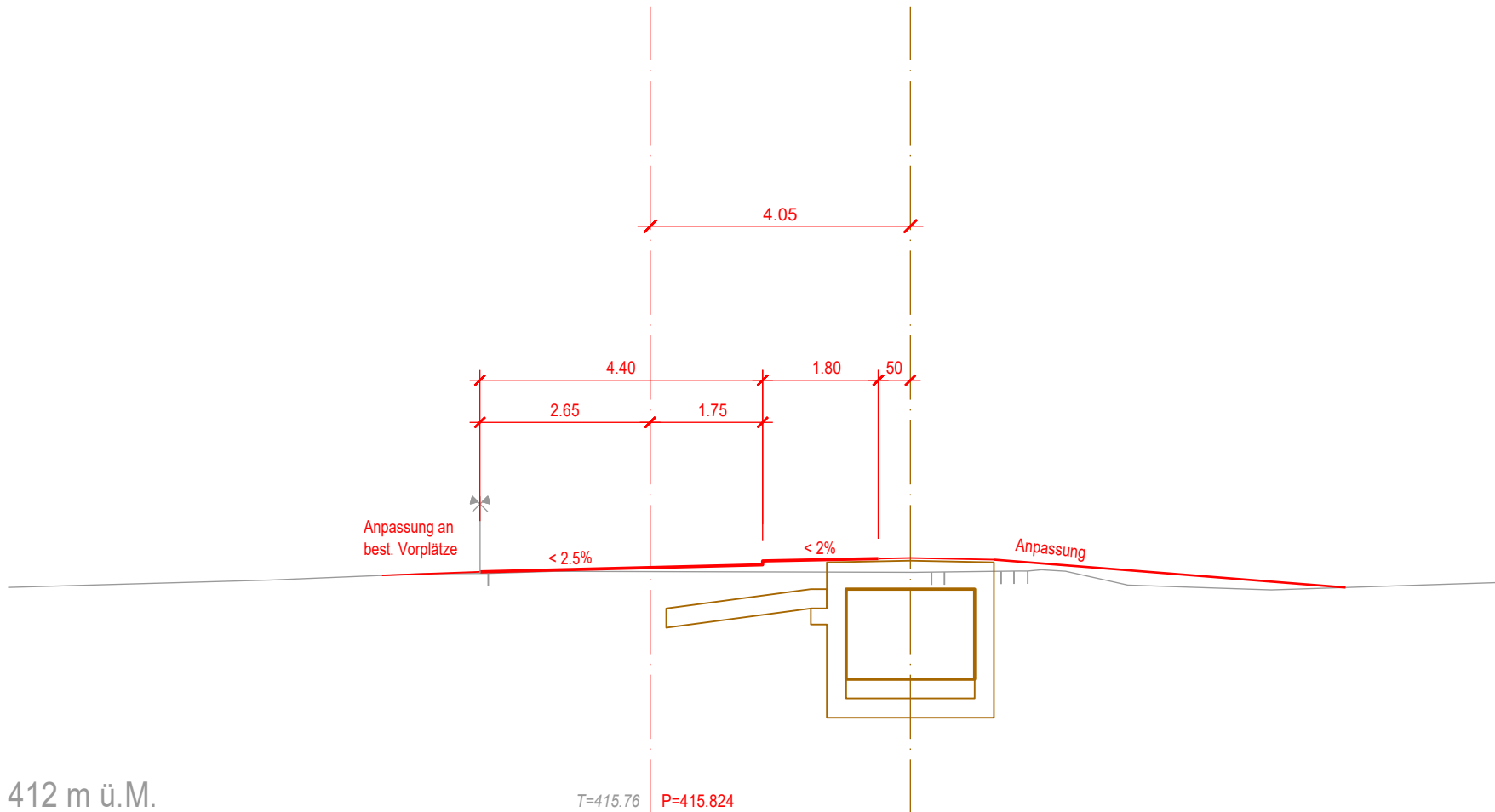
28.19



409 m ü.M.

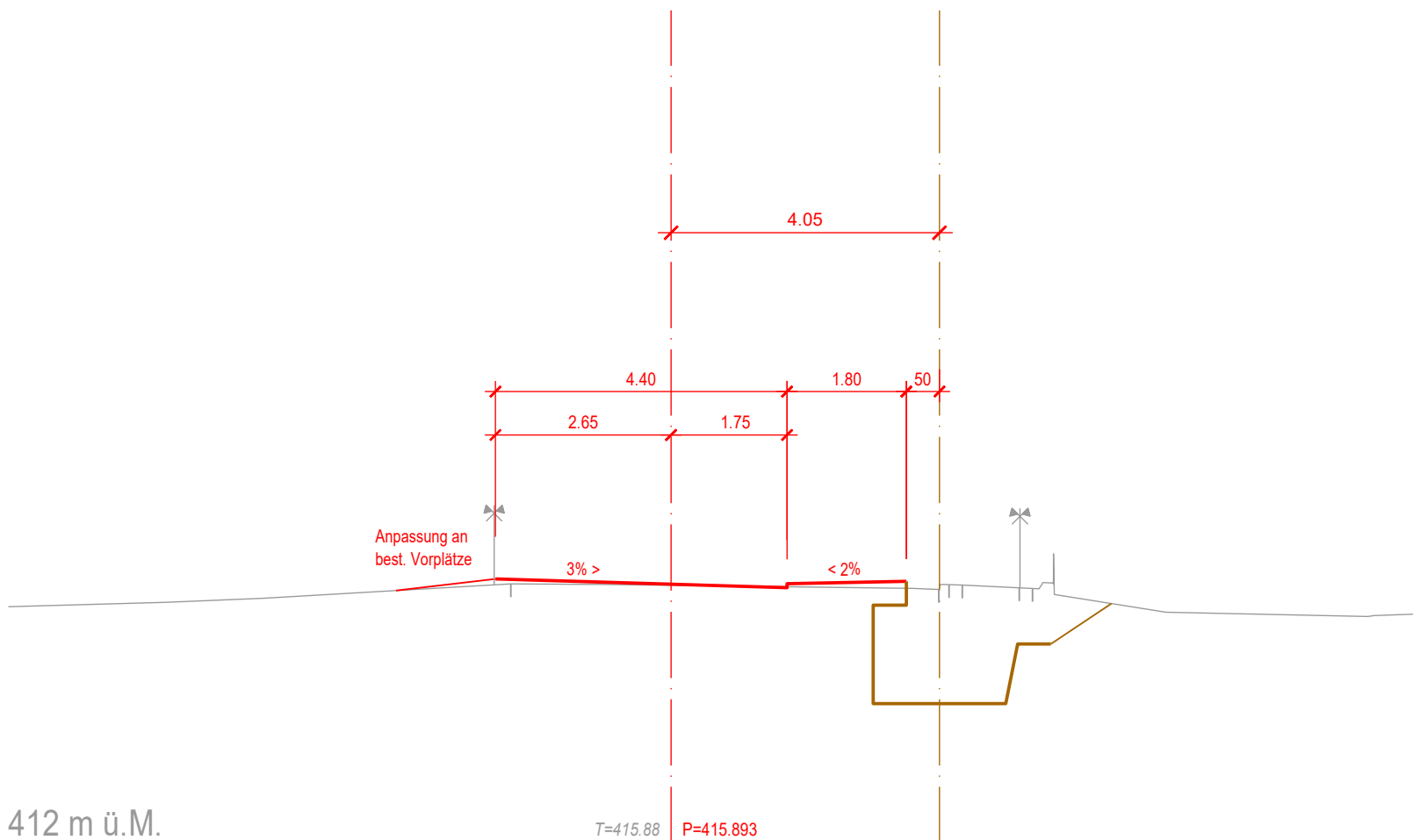
T=415.52 P=415.609

Querprofil 104  
37.54



# Querprofil 105

43.79



# Querprofil 106

59|79

4.05

4.40

1.80

0.50

2.65

1.75

Anpassung an  
best. Vorplätze

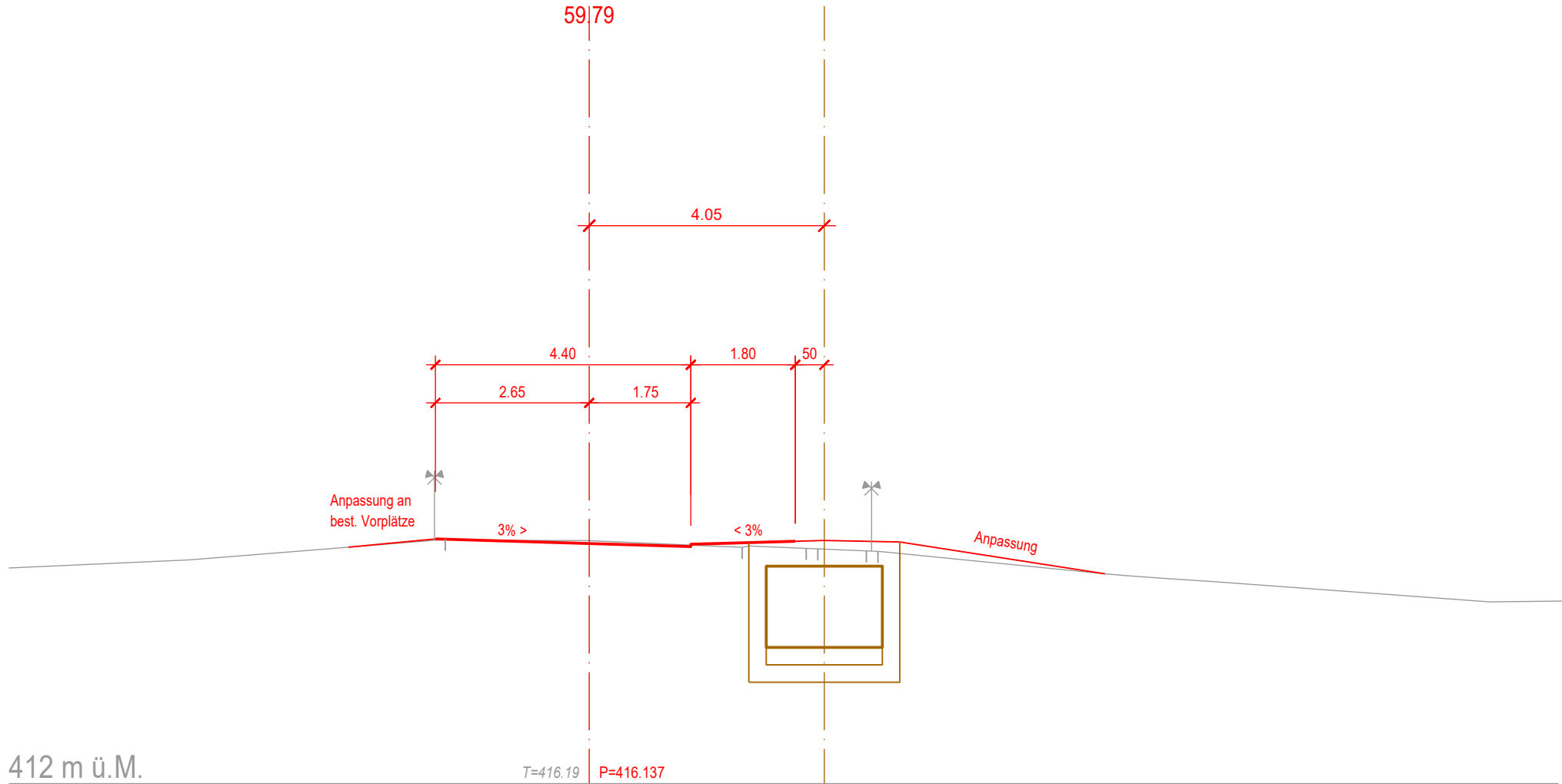
3% >

< 3%

Anpassung

412 m ü.M.

T=416.19 P=416.137





# Querprofil 107

80,16

4,05

4,40

1,80

50

2,65

1,75

Anpassung an  
best. Vorplätze

3% >

< 3%

Anpassung

413 m ü.M.

T=416.48 P=416.435



# Querprofil 108

106.16

4.05

4.40

1.80

2.65

1.75

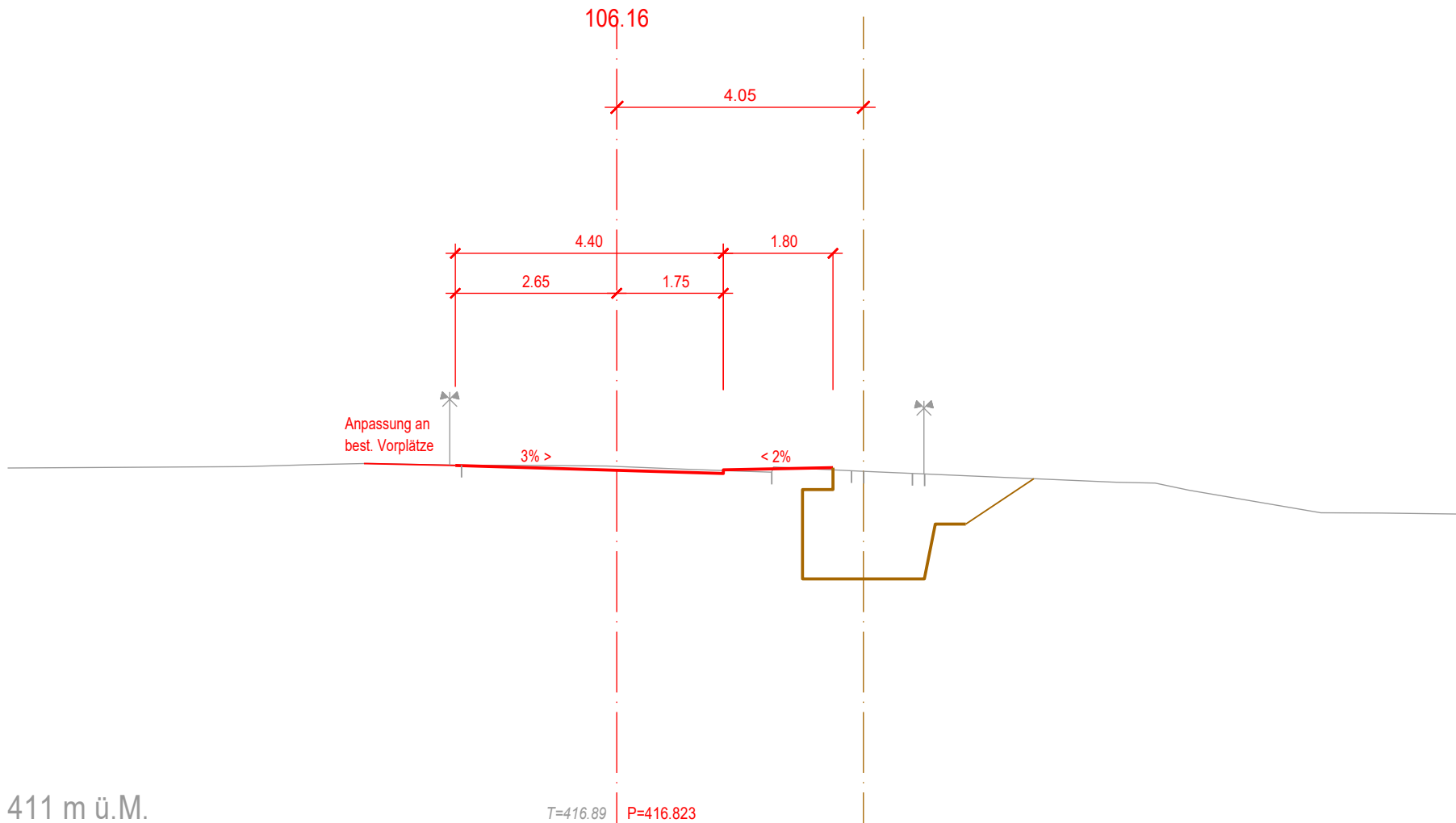
Anpassung an  
best. Vorplätze

3% >

< 2%

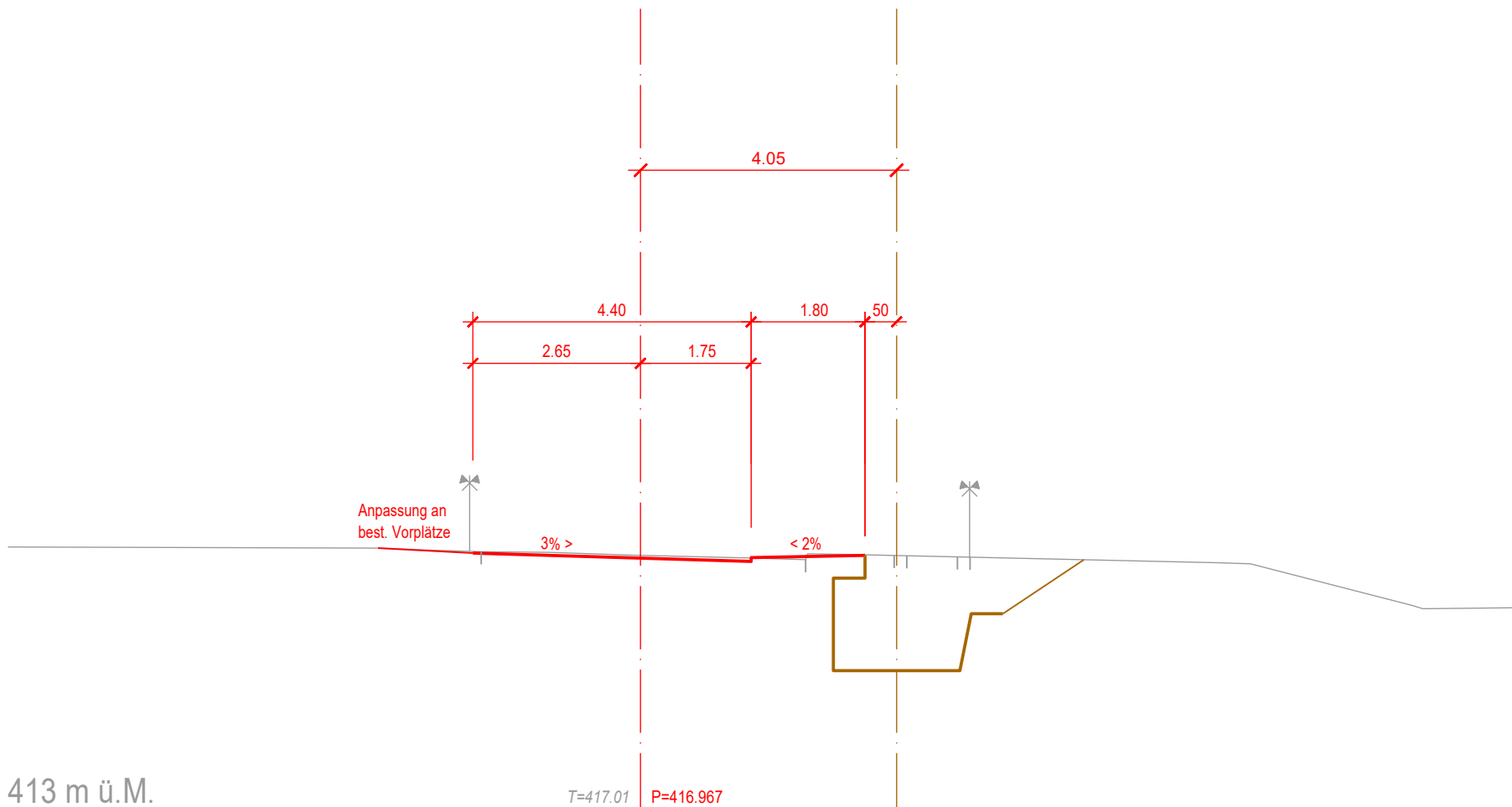
411 m ü.M.

T=416.89 P=416.823



# Querprofil 109

115.40



413 m ü.M.

T=417.01 P=416.967

# Querprofil 110

129.02

3.95

4.40

1.80

40

2.65

1.75

Anpassung an  
best. Vorplätze

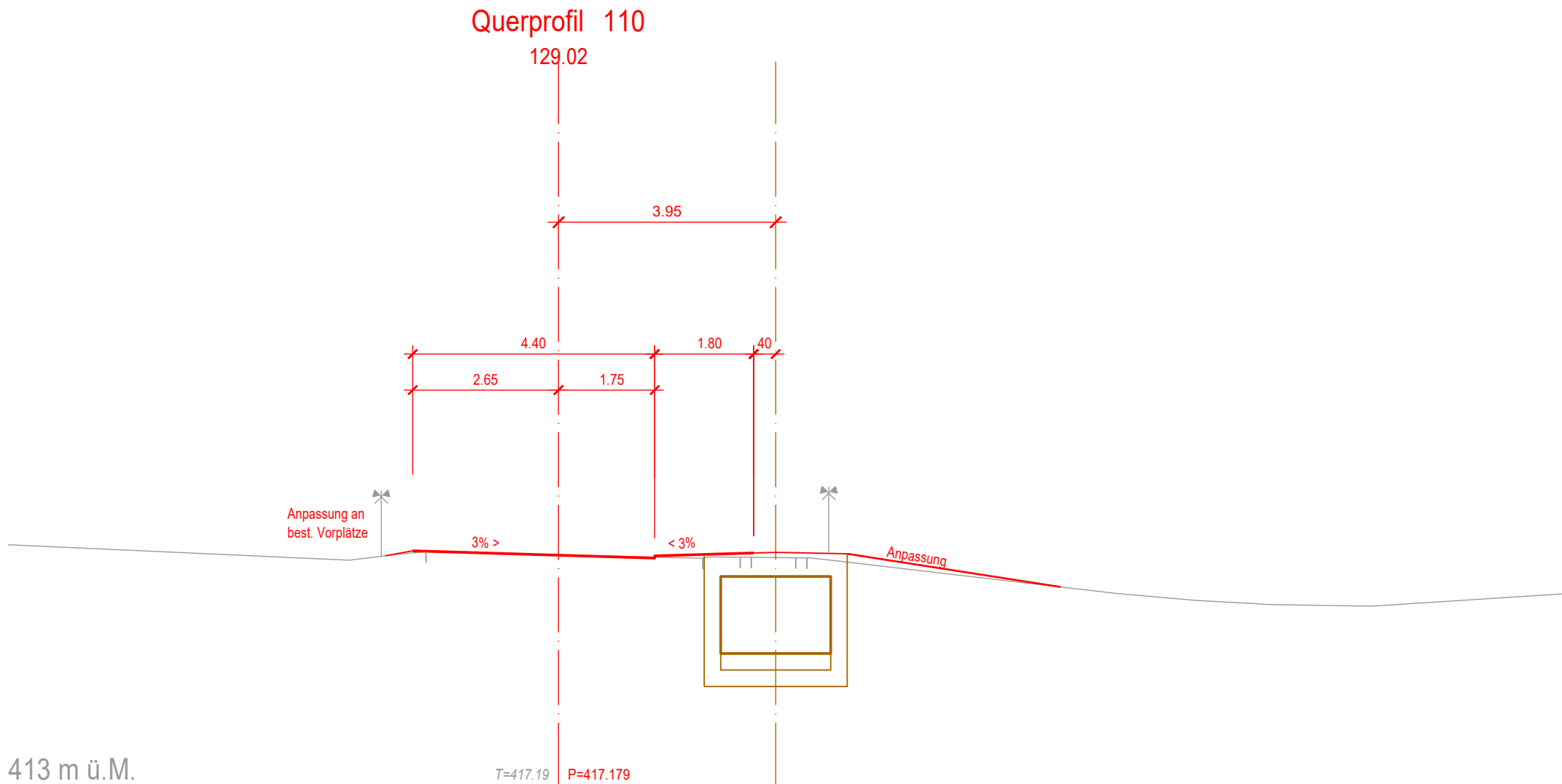
3% >

< 3%

Anpassung

413 m ü.M.

T=417.19 P=417.179



# Querprofil 111

137.07

4.05

4.40

1.80

50

2.65

1.75

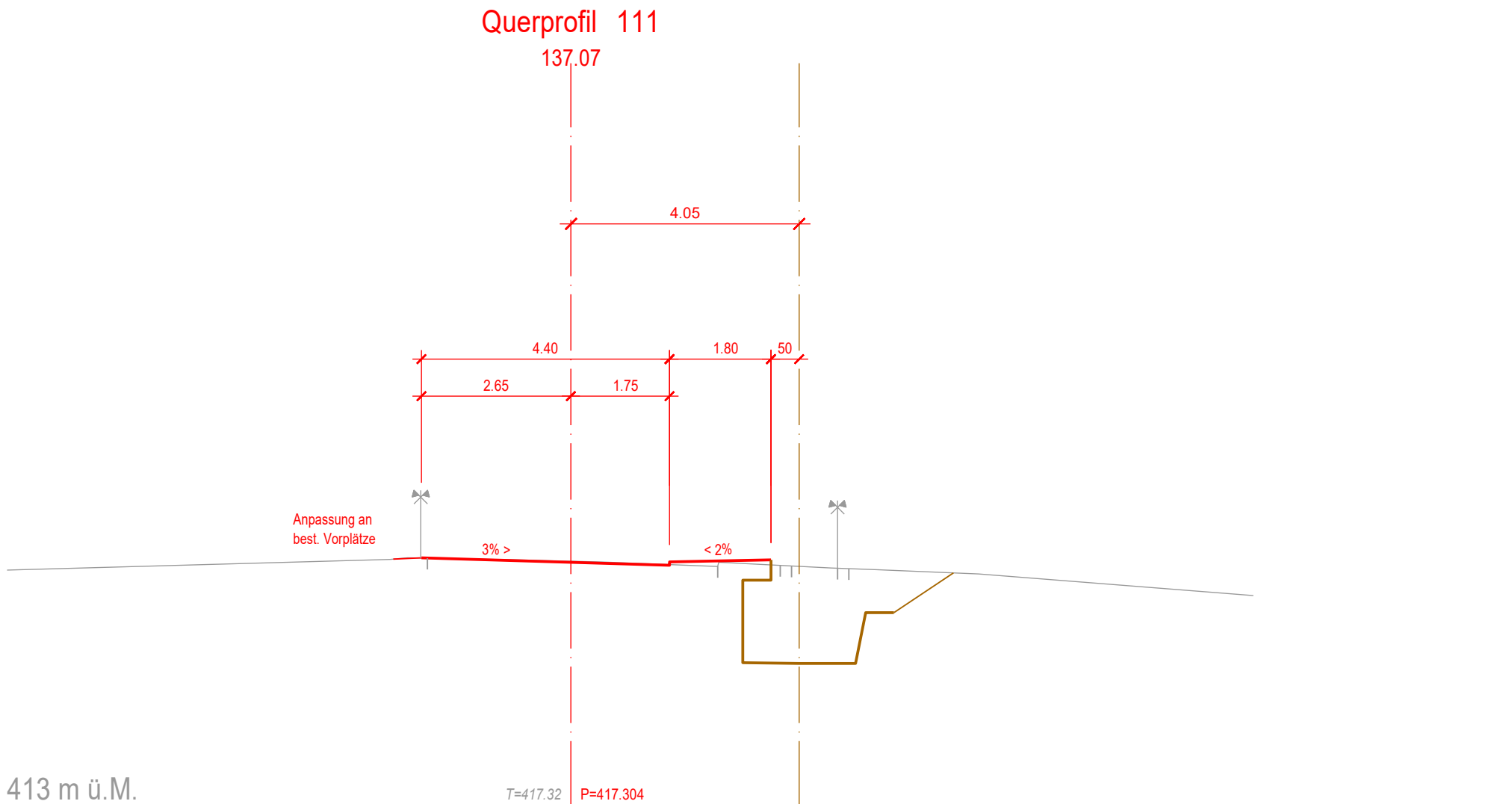
Anpassung an  
best. Vorplätze

3% >

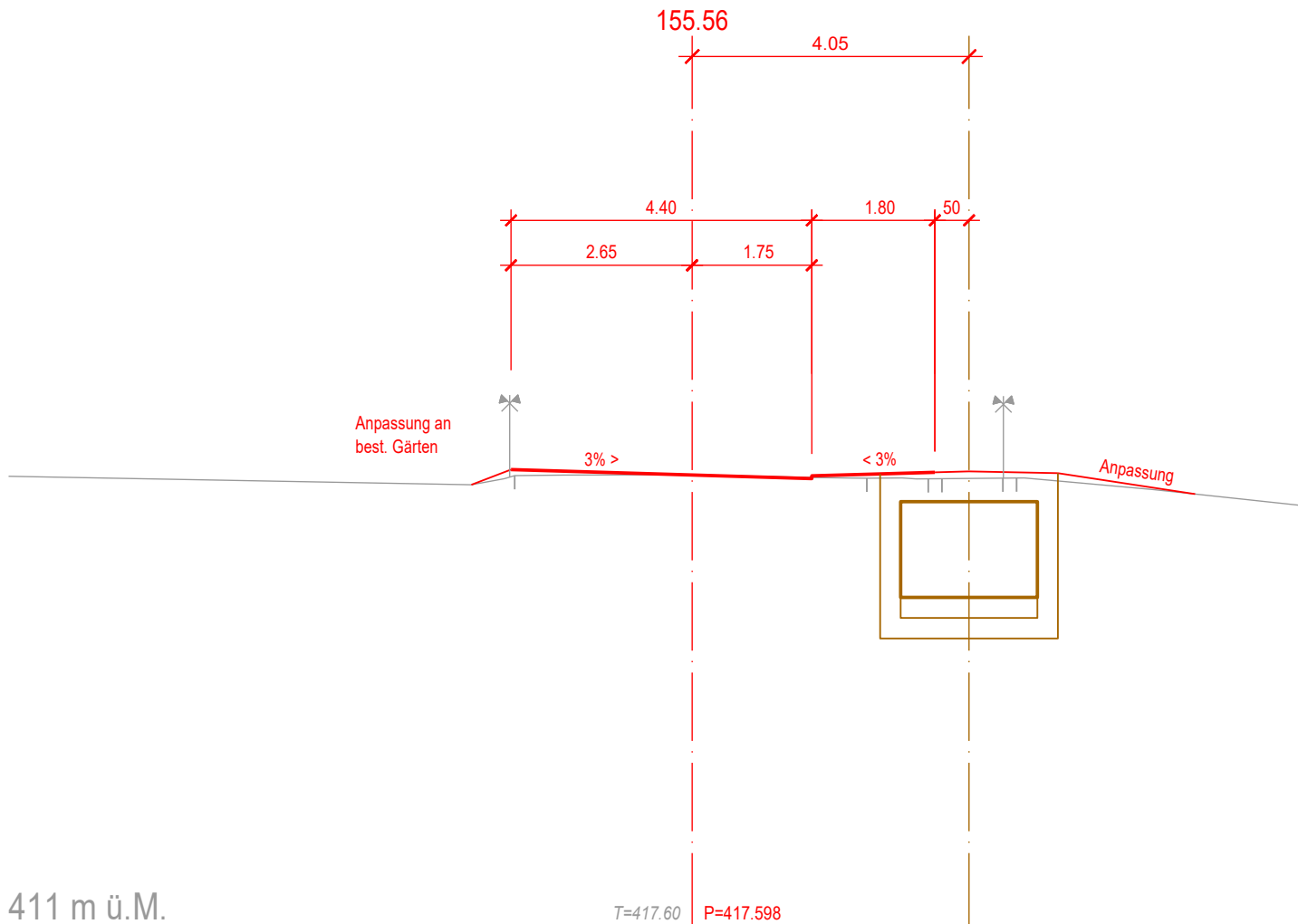
< 2%

413 m ü.M.

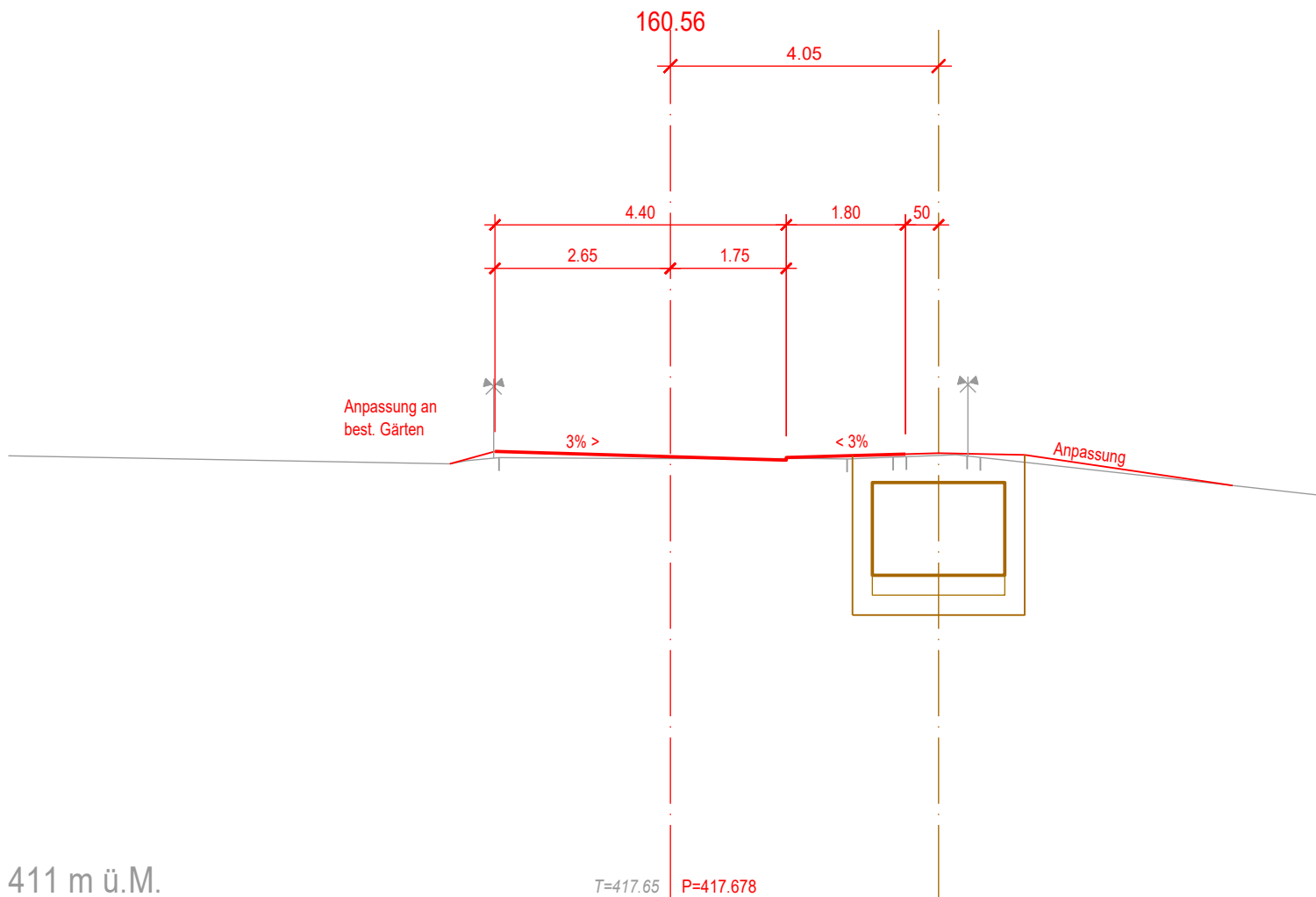
T=417.32 P=417.304



# Querprofil 112

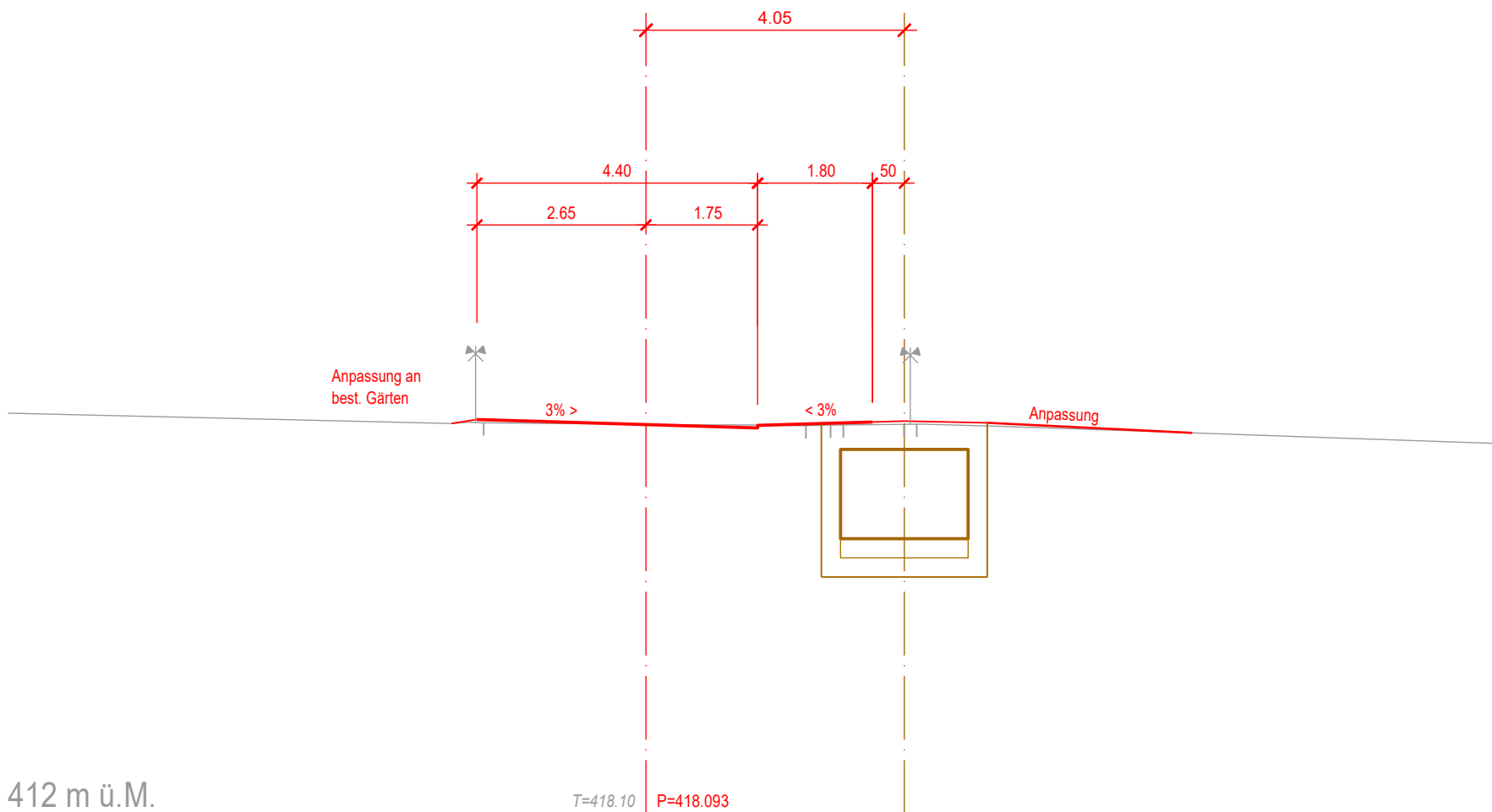


# Querprofil 113



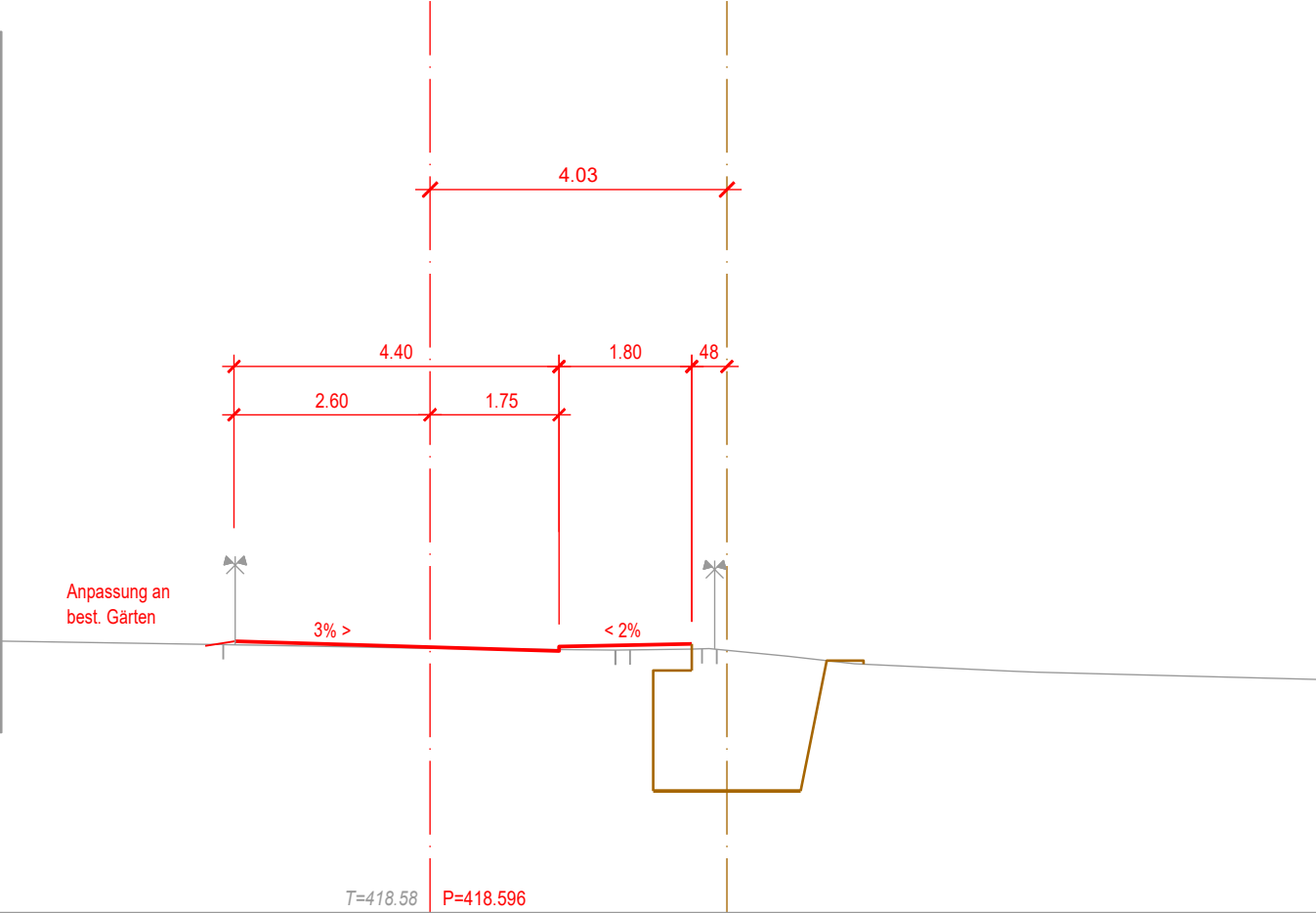
# Querprofil 114

186.56





# Querprofil 115 207.64



415 m ü.M.

T=418.58 P=418.596